PLAN Nº 790

FOR THE IMPROVEMENT OF

COURT STREET

BETWEEN

SIERRA WAY AND MOUNTAIN VIEW AVE.

IN THE

CITY OF SAN BERNARDINO, CALIF.

May 11, 1925

C.E. Johnson
City Engineer

FILED
AUG 17 1925
City Engineer

LEGEND

" or in. means inch or inches
' or ft. means foot or feet
Ave. means avenue
ST means street
Elev. means elevation
Nº means number
℄ means center line.
Concrete Pavement to be constructed shown thus ▭ in section thus ▭
½" Expansion Joints shown thus – – – –

All elevations in Red ink are in feet and above a plane which is 1045.28' below the City bench mark as established by Ordinance Nº 383 of the City of San Bernardino, California.

TITLE

City's title to Court Street acquired by dedication as a part of the Meadowbrook Park Subdivision recorded in Book 17, page 14, records of the County of San Bernardino, Calif.

Grade of Court Street established December 18, 1925 Ordinance Nº 1263

Plan adopted Sept 14, 1925.

NOTE

The elevations referred to on this plan are the elevations of the top of the curb. All the elevations along the line of street between described points or at right angles to the curb line may be computed in accordance with the provisions of Ordinance Nº 756, entitled "An Ordinance establishing grades of streets in the City of San Bernardino, and defining certain phrases commonly used in proceedings of the Mayor and Common Council and other officers of the City of San Bernardino," passed January 5, 1920 and approved Jan 6, 1920. The grade of all streets shown hereon, where the same has not been established by Ordinance by the Mayor and Common Council, is hereby fixed in accordance with the elevations shown on these Plans, and the grade along such streets between described points and at right angles to the curb line shall be computed in accordance with the provisions of said grades are hereby established at the elevations which may be determined by such computation.



SECTION OF PAVEMENT B-B
Scale 1" = 6'

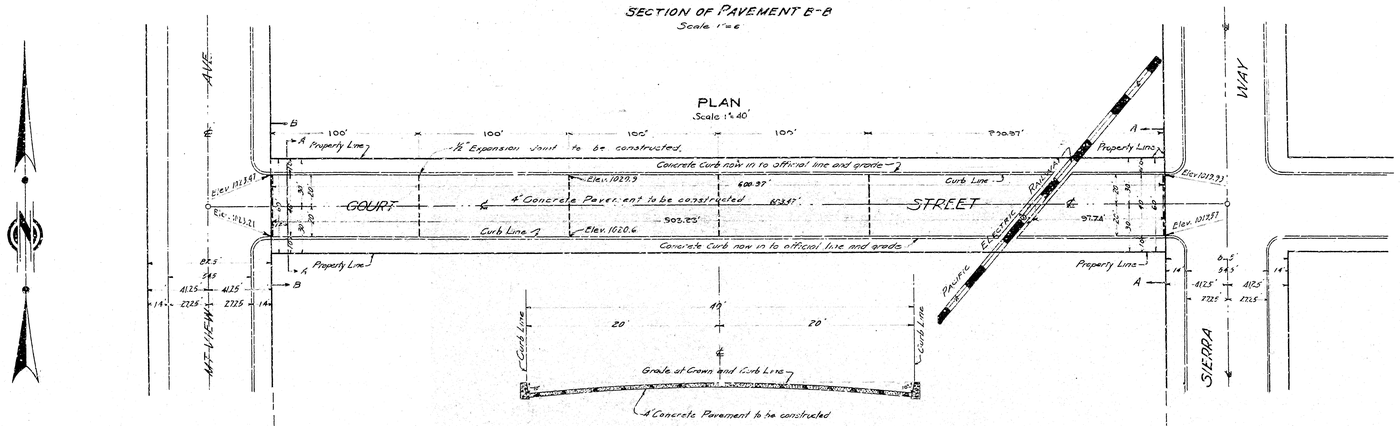

SECTION OF PAVEMENT A-A
Scale 1" = 6'

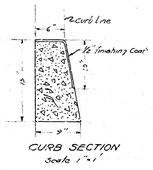

CURB SECTION
Scale 1" = 1'

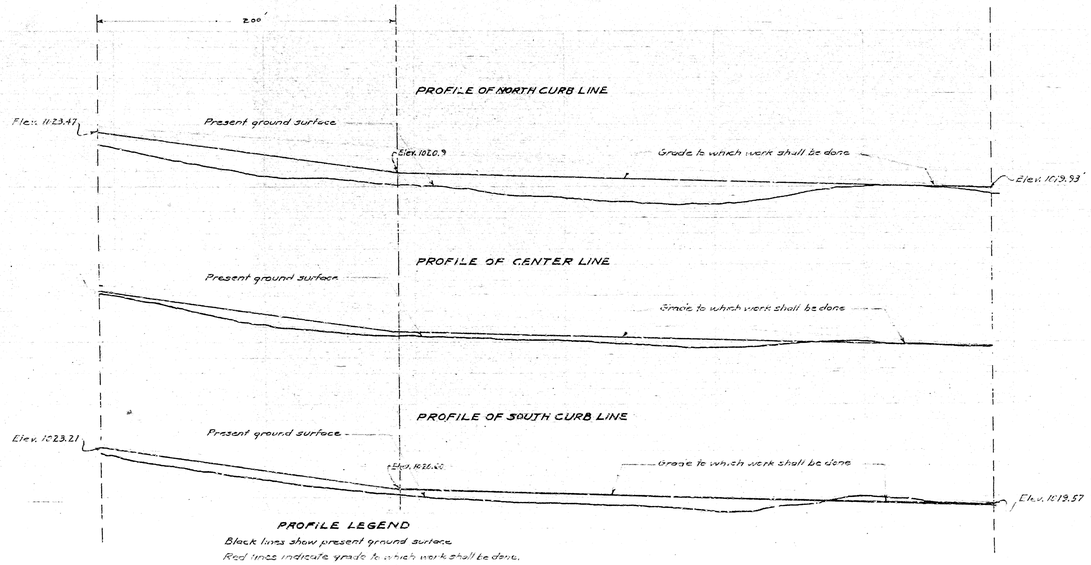

PROFILE LEGEND

Black lines show present ground surface.
Red lines indicate grade to which work shall be done.

Scale { Horizontal 1" = 40'
Vertical 1" = 4'

PLAN Nº 790

FOR THE IMPROVEMENT OF

COURT STREET

BETWEEN

SIERRA WAY AND MOUNTAIN VIEW AVE.

IN THE

CITY OF SAN BERNARDINO, CALIF.

May 11, 1925

C.E. Johnson
City Engineer

FILED
AUG 17 1925
City Engineer

LEGEND

" or in. means inch or inches
' or ft. means foot or feet
Ave. means avenue
ST means street
Elev. means elevation
Nº means number
℄ means center line.
Concrete Pavement to be constructed shown thus ▭ in section thus ▭
½" Expansion Joints shown thus – – – –

All elevations in Red ink are in feet and above a plane which is 1045.28' below the City bench mark as established by Ordinance Nº 383 of the City of San Bernardino, California.

TITLE

City's title to Court Street acquired by dedication as a part of the Meadowbrook Park Subdivision recorded in Book 17, page 14, records of the County of San Bernardino, Calif.

Grade of Court Street established December 18, 1925 Ordinance Nº 1263

Plan adopted Sept 14, 1925.

NOTE

The elevations referred to on this plan are the elevations of the top of the curb. All the elevations along the line of street between described points or at right angles to the curb line may be computed in accordance with the provisions of Ordinance Nº 756, entitled "An Ordinance establishing grades of streets in the City of San Bernardino, and defining certain phrases commonly used in proceedings of the Mayor and Common Council and other officers of the City of San Bernardino," passed January 5, 1920 and approved Jan 6, 1920. The grade of all streets shown hereon, where the same has not been established by Ordinance by the Mayor and Common Council, is hereby fixed in accordance with the elevations shown on these Plans, and the grade along such streets between described points and at right angles to the curb line shall be computed in accordance with the provisions of said grades are hereby established at the elevations which may be determined by such computation.



SECTION OF PAVEMENT B-B
Scale 1" = 6'

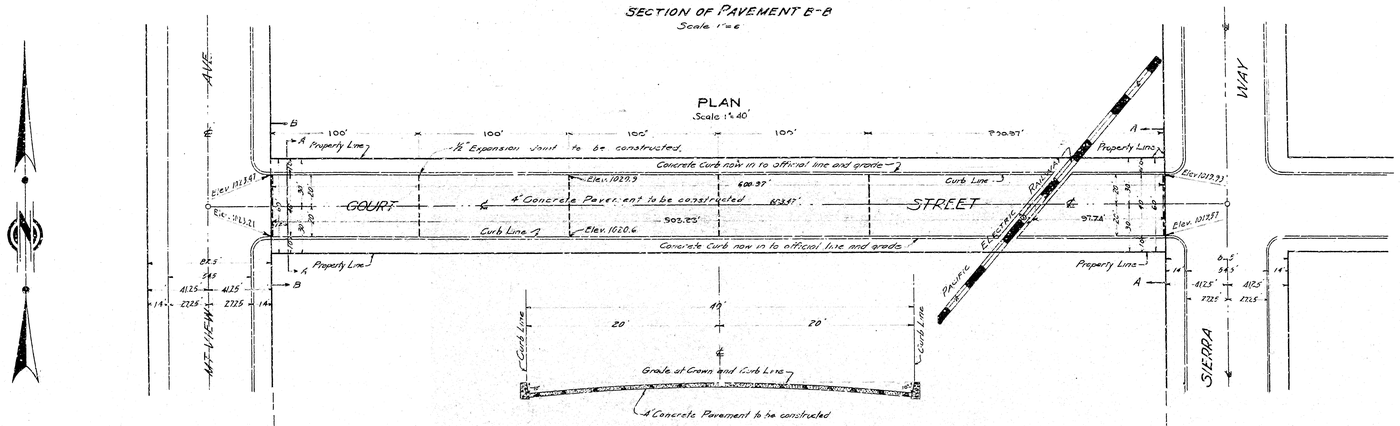

SECTION OF PAVEMENT A-A
Scale 1" = 6'

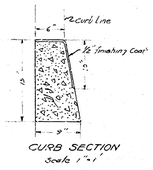

CURB SECTION
Scale 1" = 1'

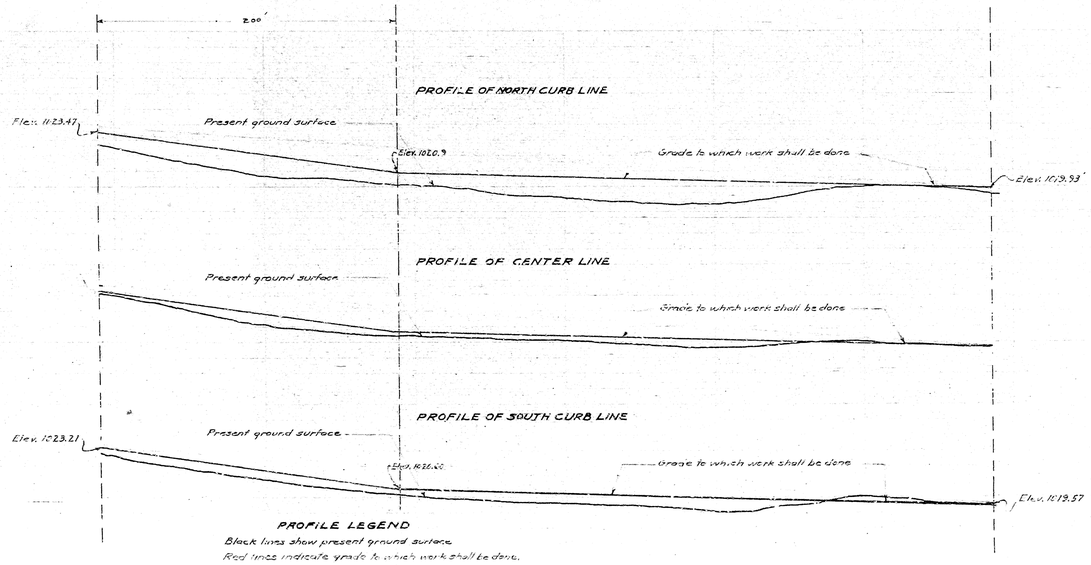

PROFILE LEGEND

Black lines show present ground surface.
Red lines indicate grade to which work shall be done.

Scale { Horizontal 1" = 40'
Vertical 1" = 4'